DocuSign Envelope ID: AFE7DA3E-A7A8-4CD6-A608-2CAA45D10F73

NOTES :

FOR BERM WIDTH DIMENSIONS, SEE GENERAL DRAWING.

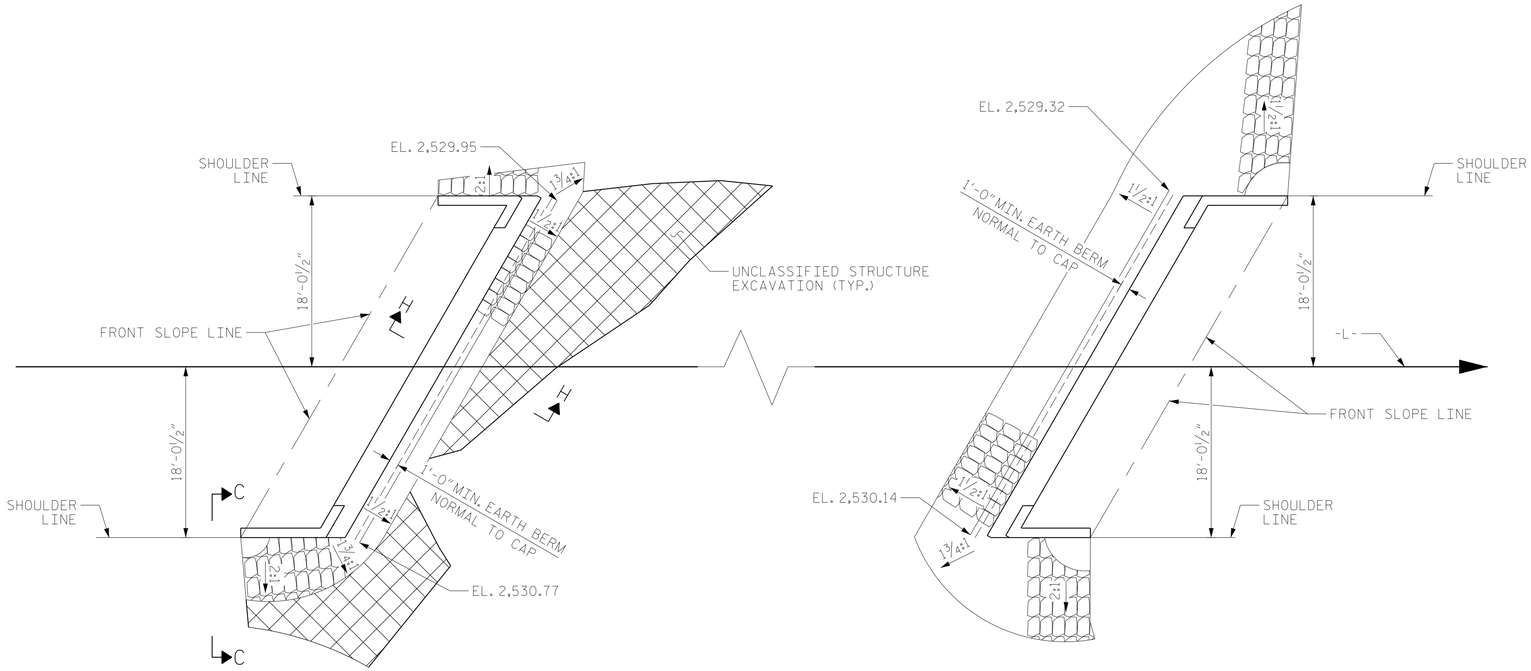

ESTIMATED QUANTITIES		
BRIDGE @ STA. 13+38.92 -L-	RIP RAP CLASS II (2'-0" THICK)	GEOTEXTILE FOR DRAINAGE
	TONS	SQUARE YARDS
END BENT 1	110	125
END BENT 2	170	190

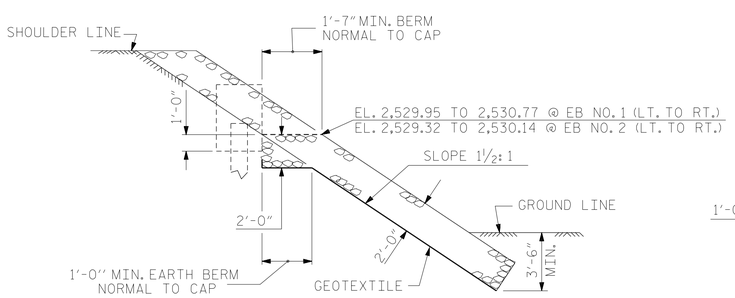

SECTION H-H

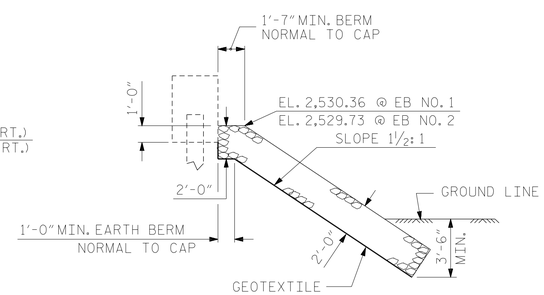

℄ SECTION

BERM RIP RAPPED

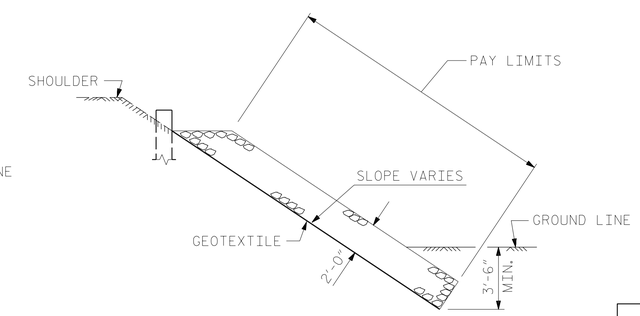

SECTION C-C

PROJECT NO. 17BP.14.R.183

TRANSYLVANIA COUNTY

STATION: 13+38.92 -L-

NORTH CAROLINA PROFESSIONAL SEAL 18442 ENGINEER RICHARD LEON BOLLINGER JR.

RS&H

RS&H Architects-Engineers-Planners, Inc.
8521 Six Forks Road, Suite 400
Raleigh, NC 27615
919-926-4100 FAX 919-846-9080
www.rsandh.com
North Carolina License Nos. 50073 * F-0493 * C-28

STATE OF NORTH CAROLINA
DEPARTMENT OF TRANSPORTATION
RALEIGH

RIP RAP DETAILS

REVISIONS						SHEET NO.
NO.	BY:	DATE:	NO.	BY:	DATE:	S-21
1			3			TOTAL SHEETS
2			4			23

DOCUMENT NOT CONSIDERED FINAL UNLESS ALL SIGNATURES COMPLETED

DRAWN BY :	PDS	DATE :	05/2017
CHECKED BY :	TLC	DATE :	09/2017
DESIGN ENGINEER OF RECORD:	PDS	DATE :	05/2017

4/27/2021
\\ctfile01\transportation\P\1030014001_Div 14 Bridges_2016\1030014008_R.183 870063\Design\Structures\Working DGN\063_041_17BP.14.R.183_SMU_RR21_S-21.dgn
CuanyN